
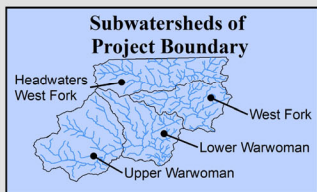
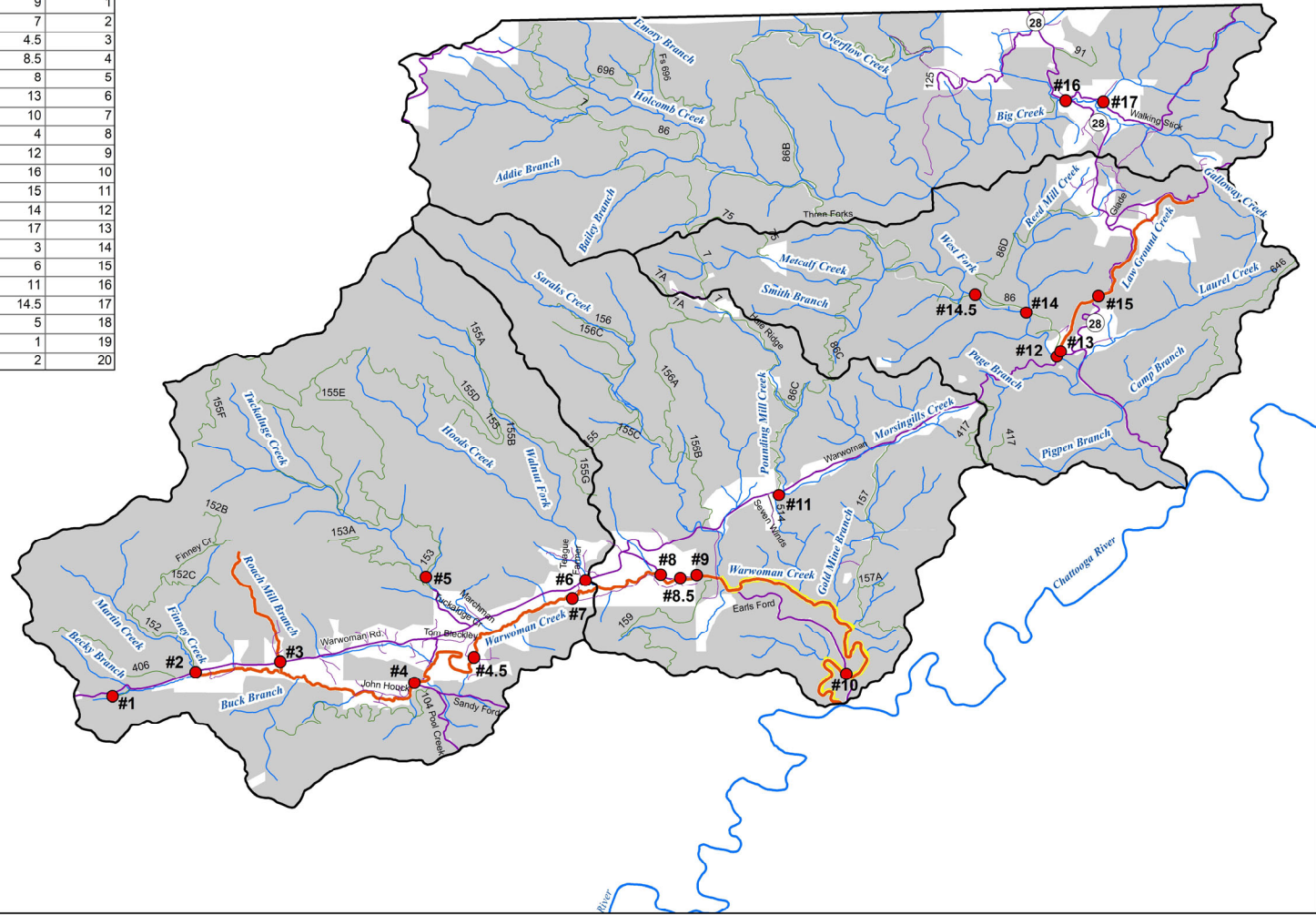


GMCFU_100	STREAM_SEG	LOCATION	SITE_NO	PRIORITY
282.8	Warw oman	Warw oman @ Earls Ford Rd	9	1
246.8	Warw oman	Warw oman @ Joe Speed Rd Bridge	7	2
245.6	Warw oman	Warw oman @ Black Diamond Rd	4.5	3
212.9	Warw oman	Warw oman @ Daisey Ln	8.5	4
198	Warw oman	Warw oman @ Joe Speed Rd Hatch Camp	8	5
193.7	Law Ground	Law Ground Creek	13	6
187.8	Warw oman	Earl's Ford	10	7
183.9	Warw oman	Warw oman @ Sandy Ford Rd	4	8
180.4	West Fork of the Chattooga	West Fork	12	9
161.9	Big Creek	Big Creek @ 28	16	10
126.1	Law Ground	Law Ground @ 28	15	11
125.7	Reed Mill	Reed Mill	14	12
120.7	Big Creek	Big Creek @ Walking Stick	17	13
101.3	Roach Mill	Roach Mill	3	14
97.6	Walnut Fork	Walnut Fork	6	15
94	Morsingills Creek	Morsingills Creek	11	16
69.7	West Fork of the Chattooga	West Fork US	14.5	17
61.5	Tuckaluge	Tuckaluge	5	18
49.8	Warw oman	Warw oman - Baseline	1	19
37.7	Finney Creek	Finney Creek	2	20



Warwoman Watershed Management Plan Stream Sampling Locations

Created By: Emily S. Pomeroy
 Data Sources: USFS, NHD, GA DOT & NRCS
 (c) Chattooga Conservancy, 2018
 File Name: WWMP_BacterialSampling_Results



- Sampling Location
- Stream Impaired from Sediment
- Stream Impaired from Fecal Coliform
- Stream
- State/County Road
- USFS Road
- USFS Land